



Hornsea Project Four

NEO Protective Provisions Plan

Deadline: 7, Date: 10 August 2022

Document Reference: G7.12

Revision: 01

Prepared William Gillman, Orsted, August 2022
Checked Nicola Allan, Orsted, August 2022
Accepted Hannah Towner-Roethe, Orsted, August 2022
Approved Francesca De Vita, Orsted, August 2022

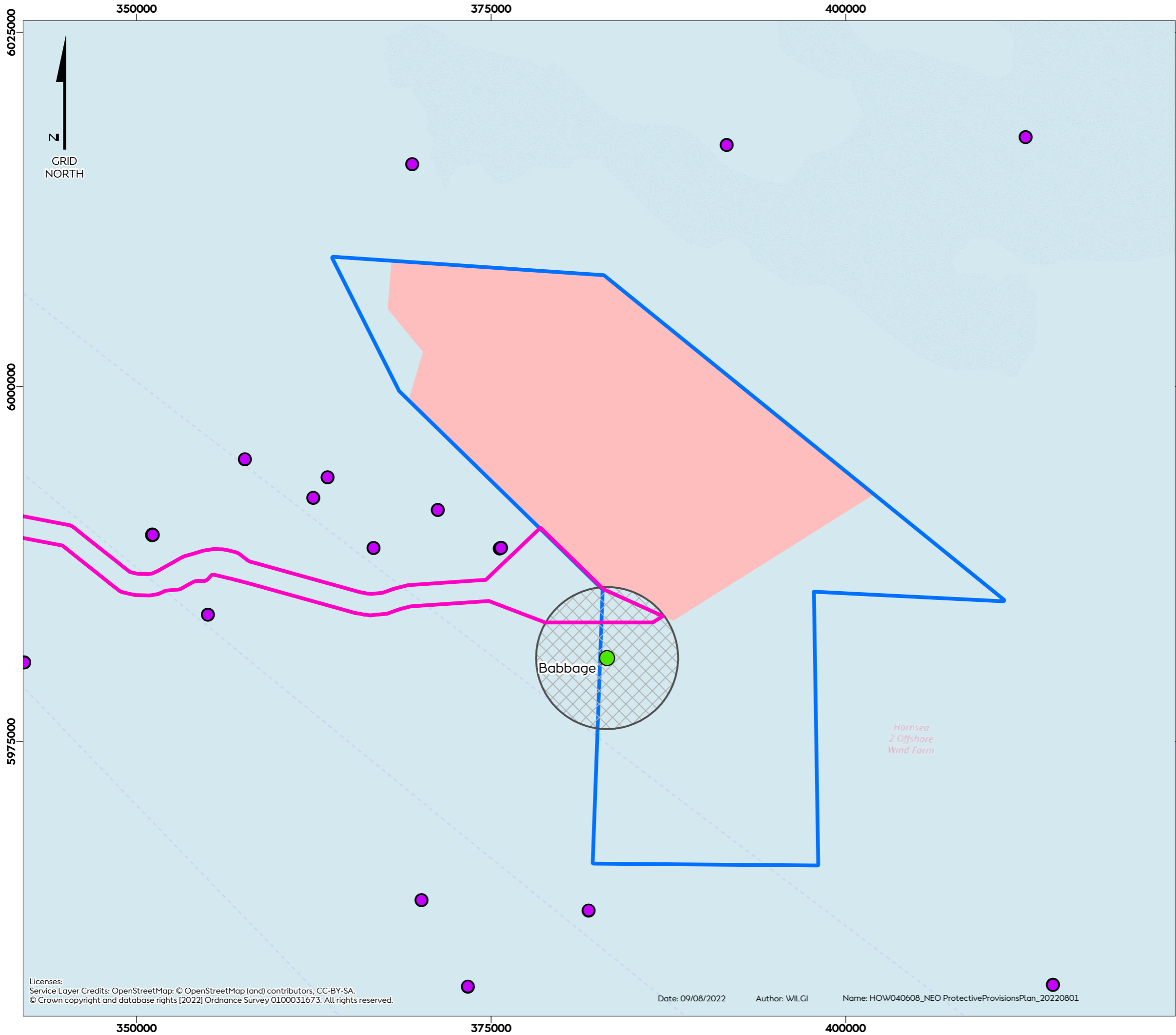
G7.12
Ver. A

Revision Summary

<i>Rev</i>	<i>Date</i>	<i>Prepared by</i>	<i>Checked by</i>	<i>Approved</i>
01	09/08/2022	William Gillman, Orsted, August, 2022	Nicola Allan, Orsted, August, 2022	Francesca De Vita, Orsted, August, 2022

Revision Change Log

<i>Rev</i>	<i>Page</i>	<i>Section</i>	<i>Description</i>
01	-	-	Submitted into Examination



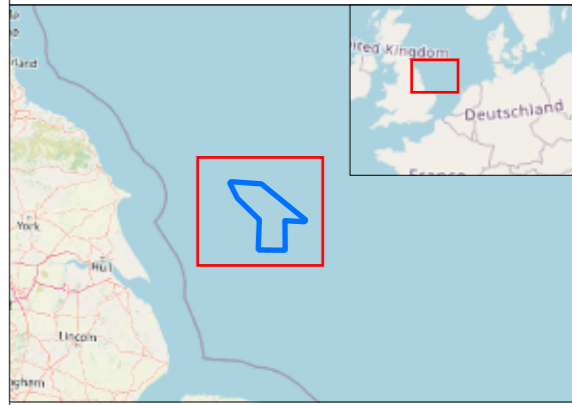
Hornsea Four

NEO Protective Provisions Plan

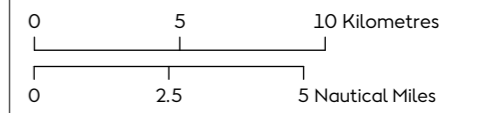
- Restricted Area (2.7 Nautical mile Radius From Platform Centre*)
- Platforms covered under this agreement
- Other Oil & Gas Platforms
- Hornsea Four Windfarm Site
- Proposed Hornsea Four Windfarm Site (Post-DCO)
- Hornsea Four Transmission Site

*Platform Coordinates:

Platform Centre Coordinates		
Platform Name	Longitude (WGS84)	Latitude (WGS84)
Babbage	1° 13' 9.404" E	53° 57' 46.850" N



Coordinate system: ETRS 1989 UTM Zone 31N
Scale@A3: 1:260,000



REV	REMARK	DATE
	First issue	09/08/2022

Licenses:
Service Layer Credits: OpenStreetMap: © OpenStreetMap (and) contributors, CC-BY-SA.
© Crown copyright and database rights [2022] Ordnance Survey 0100031673. All rights reserved.

NEO Protective Provisions Plan
Document no: HOW040608
Created by: WILGI
Checked by: EADBR
Approved by: ALNIM

